

VILLAGE OF AUBURN

Published by
HAGAMAN & MARKHAM
1834.

REDRAWN AT ENLARGED SCALE AS TO CENTRAL PART OF VILLAGE. SHOWS ADDITION OF SEVERAL NAMES TO INDICATE LAND OWNERSHIP WHERE SUPPORTED BY THE RECORDS.

MADE FOR
D. M. DUNNING
BY
C. Louis P. Laifer
1931

AUBURN
FIRST SETTLEMENT 1793.
INCORPORATED AS VILLAGE
APRIL 18, 1815;
AND AS A CITY
MARCH 21, 1848.

NOTE:—OLD MAPS SHOW AS ALSO ON NORTH ST.—TO NORTH OF I. SELOVER—LANDS OF T. M. SKINNER; D. FOOT; J. MILLS; DOOT COLE & CAPT. CHASE, CLP. I. SELOVER

SOSBORN

F. WILLIAMS


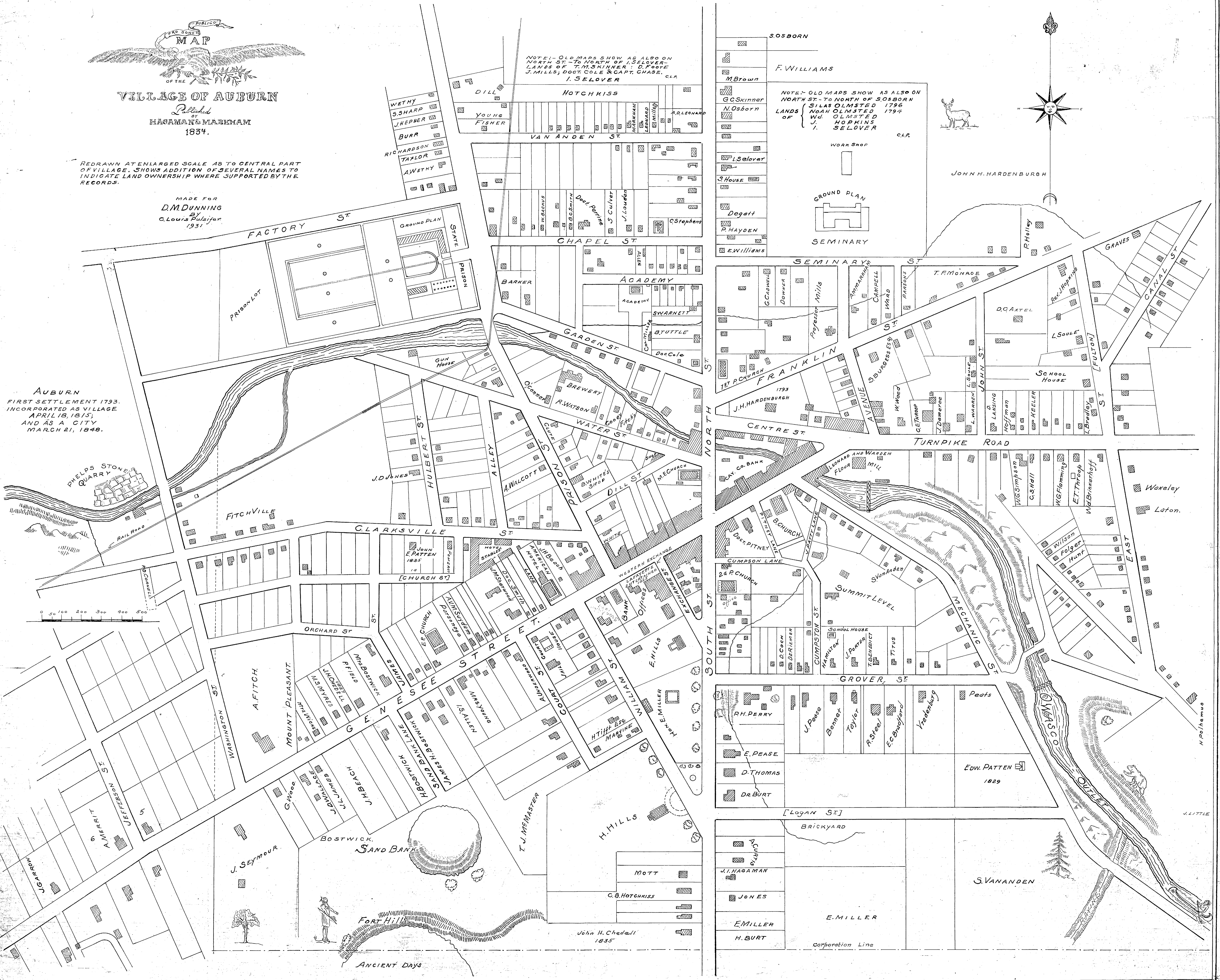

NOTE:—OLD MAPS SHOW AS ALSO ON NORTH ST.—TO NORTH OF S. OSBORN—LANDS OF SILAS OLMSTED 1796 NOAH OLMSTED 1794 W. OLMSTED J. HOPKINS I. SELOVER CLP.

WORK SHOP

GROUND PLAN

SEMINARY

JOHN H. HARDENBURGH



Fort Hill
ANCIENT DAYS
John H. Chedall
1835

GROVER ST

R. H. PERRY
J. PEASE
D. THOMAS
DR. BURT

[LOGAN ST]
BRICKYARD
J. H. HAGAMAN
JONES
E. MILLER
H. BURT
E. MILLER
Corporation Line

Peets
Edw. PATTEN
1829

S. VANANDEN

Wakeley
Laten.
EAST
J. LITTLE